












## Green Mountains walking tracks

Distances and walking times are measured from the trailhead and return. The coloured track code column shows the route to complete each walk.

Track name	Classification	Track starting point (direction)	Coloured track code	Return distance	Walking time
Centenary track	Grade 1	Python Rock and Morans Falls trailhead		1.8km	30min
Rainforest return	Grade 2	Green Mountains trailhead		1.4km	30min
Python Rock track	Grade 3	Python Rock and Morans Falls trailhead		3.1km	1hr
Morans Falls track	Grade 4	Python Rock and Morans Falls trailhead		4.4km	1.5hr
Box Forest circuit	Grade 4	Green Mountains trailhead (whole circuit best walked clockwise)		10.9km	4hr
West Canungra Creek circuit	Grade 4	Green Mountains trailhead (best walked clockwise)		13.9km	5.5hr
Toolona Creek circuit	Grade 4	Green Mountains trailhead (best walked clockwise)		17.4km	6hr
Albert River circuit	Grade 4	Green Mountains trailhead (best walked anticlockwise)		21.8km	7hr
Border Track	Grade 4	Green Mountains trailhead to Binna Burra trailhead		21.4km one way	7hr