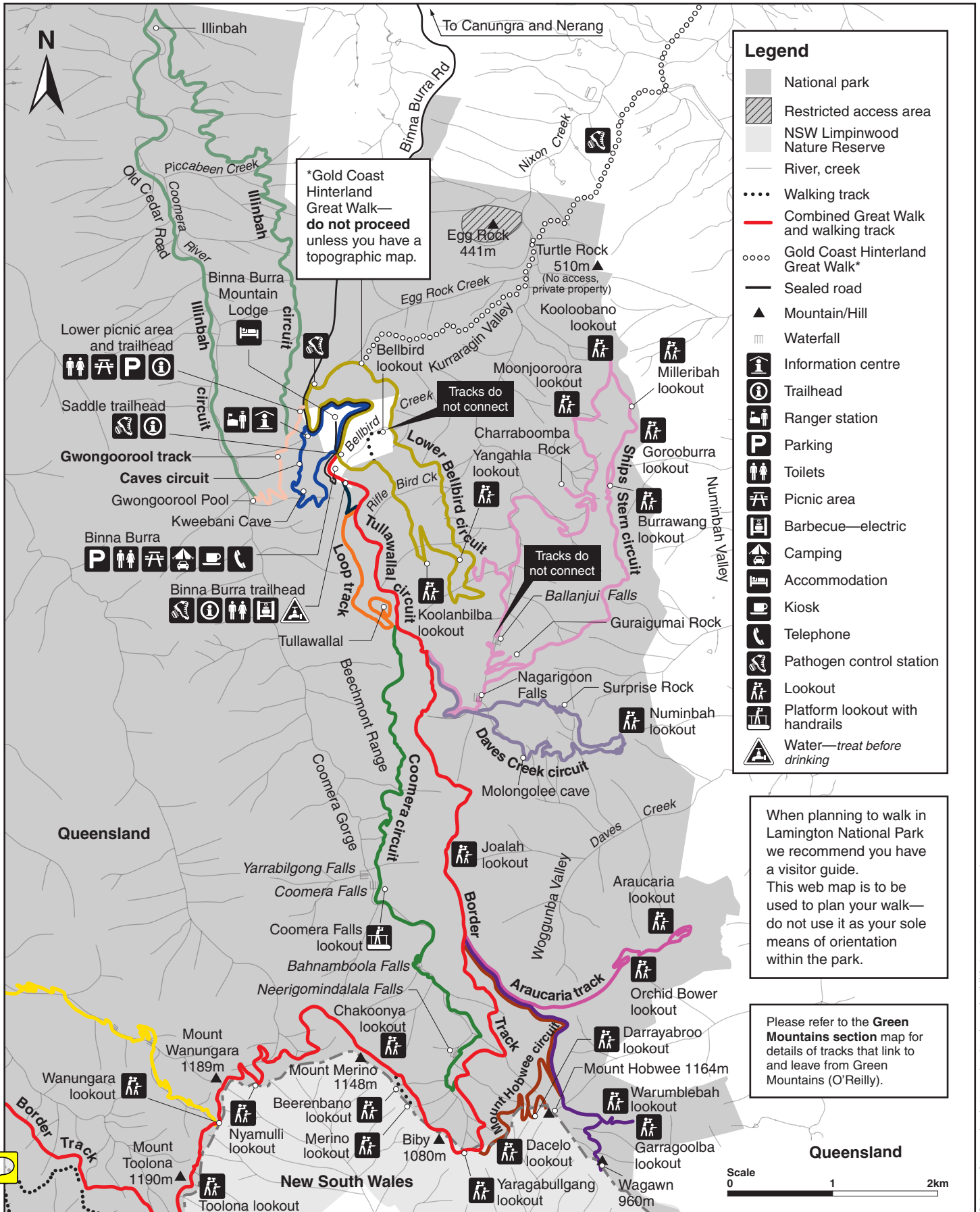

















Lamington National Park map

Binna Burra section



Binna Burra walking tracks

Distances and walking times are measured from the trailhead and return. The coloured track code column shows the route to complete each walk.

Track name	Classification	Track starting point (direction)	Coloured track code	Return distance	Walking time
Rainforest circuit	Grade 2	Binna Burra trailhead (either direction)	 or 	1.2km	30min
Tullawallal circuit	Grade 3	Binna Burra trailhead (best walked clockwise)	 or 	5km	1.5hr
Caves circuit	Grade 4	Saddle trailhead (best walked anticlockwise)		5km	1.5hr
Gwongoorool track	Grade 4	Picnic area trailhead		6km	2hr
Lower Bellbird circuit	Grade 4	Saddle trailhead (best walked clockwise)		12km	4hr
Daves Creek circuit	Grade 4	Binna Burra trailhead (best walked clockwise)		12km	4hr
Coomera circuit	Grade 4	Binna Burra trailhead (best walked anticlockwise)		17.4km	7hr
Araucaria lookout track	Grade 4	Binna Burra trailhead		17.8km	7hr
Wagawn track	Grade 4	Binna Burra trailhead		18km one way	8hr
Mount Hobwee circuit	Grade 4	Binna Burra trailhead (best walked clockwise)		18.2km	8hr
Ship Stern circuit	Grade 4	Saddle trailhead (best walked clockwise)		21km	8hr
Illinbah circuit	Grade 5	Picnic area trailhead (best walked anticlockwise in hot weather)		16.6km	8hr
Border Track	Grade 4	Binna Burra trailhead to Green Mountains trailhead		21.4km one way	7hr